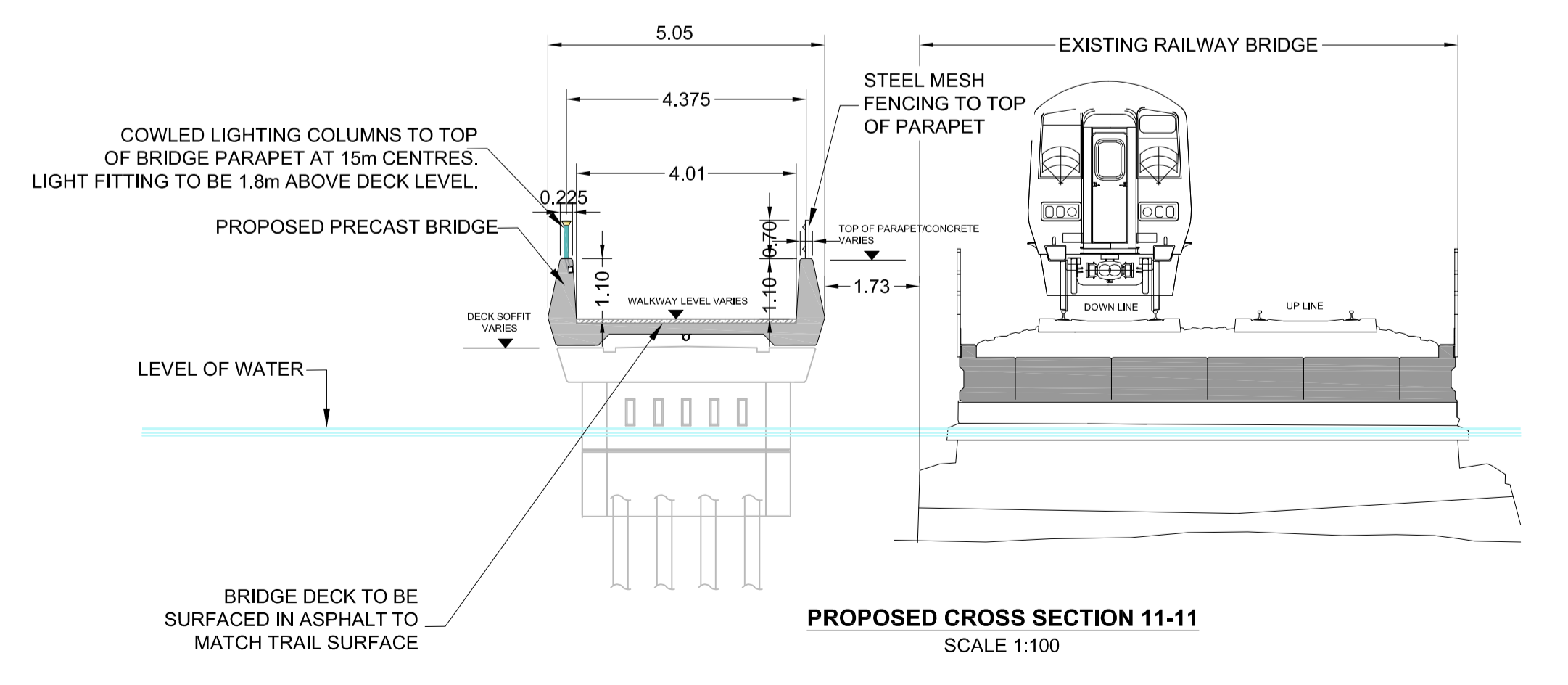
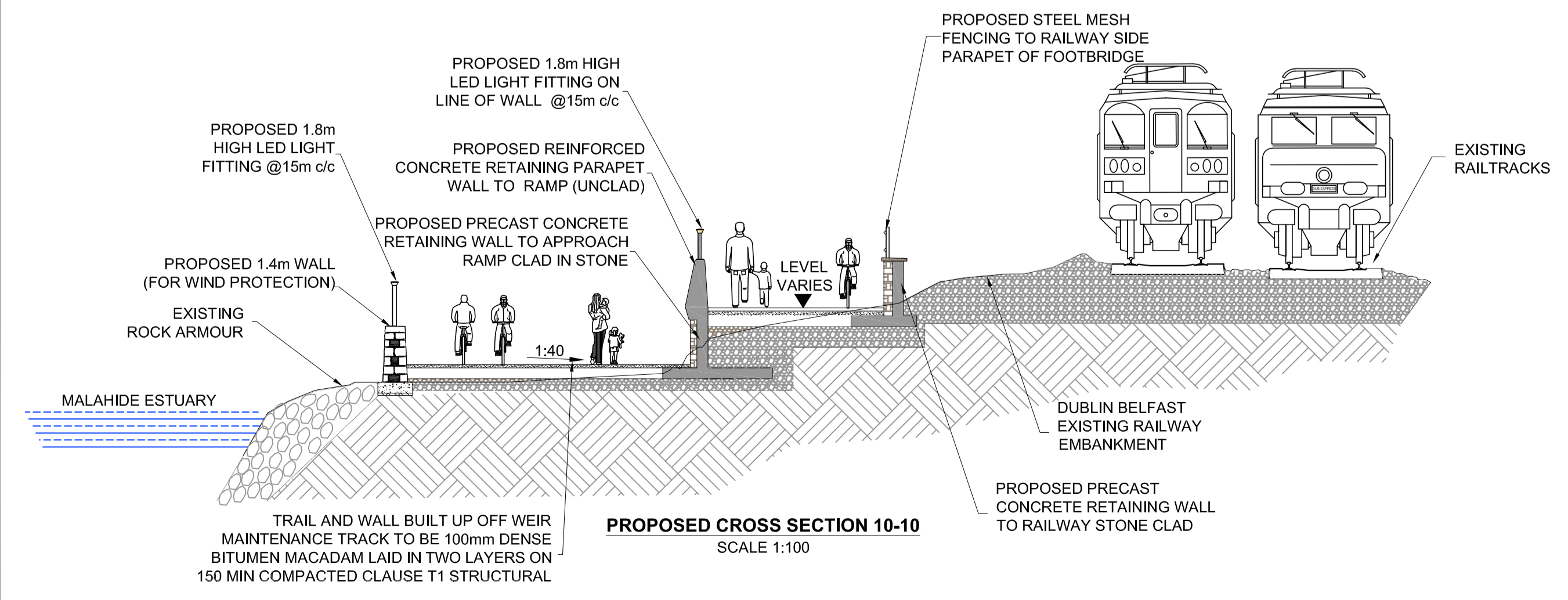
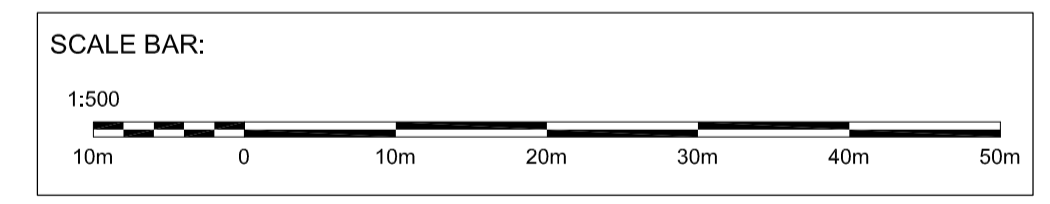
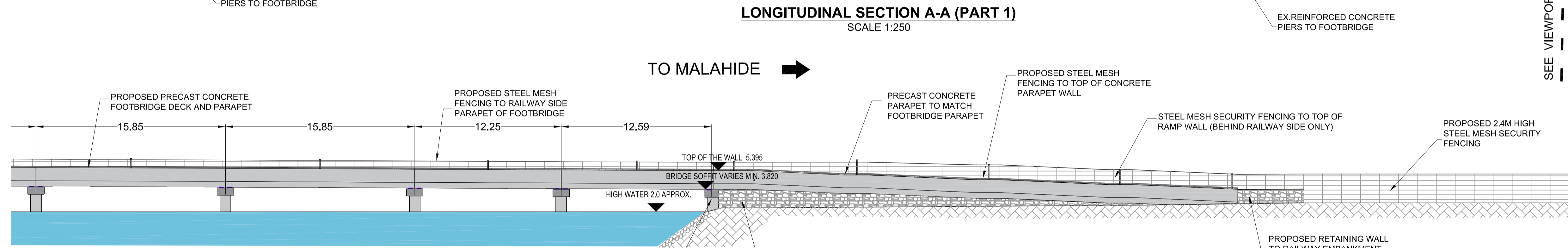
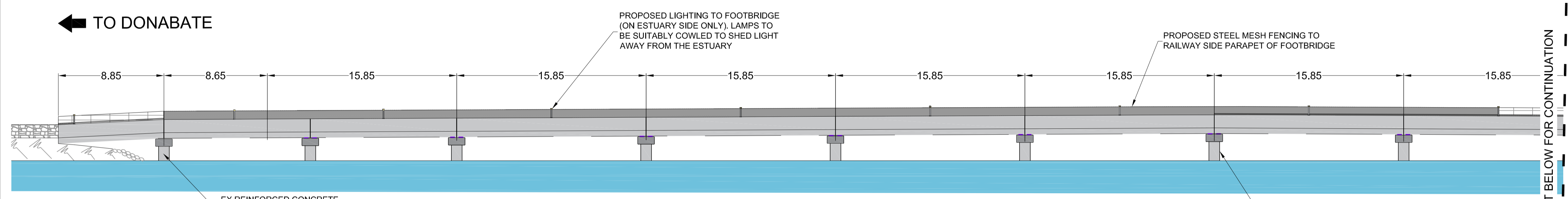


NOTES:
 ALL TOPSOIL TO BE REUSED ON SITE.
 TRAIL TO BE LAID WITH A 1/40 CROSS FALL TO DRAIN INTO THE EXISTING EMBANKMENT ROCK ARMOUR.



Revision	Description	Initials	Date

Comhairle Contae Fhine Gall
 Fingal County Council

An Roinn um Pleanáil agus Infrastruchtúr Straitéiseach
 Planning and Strategic Infrastructure Department

Clifton Scannell Emerson
 Associates

Project: Broadmeadow Way

Dwg. Title: Overall Surface Layout (Sheet 7 of 17)

Drawn By: AMS Date: April 2019

Checked by: PD Scale: 1:500 @ A1

Dwg. No.: 12_160_258 1:1000 @ A3